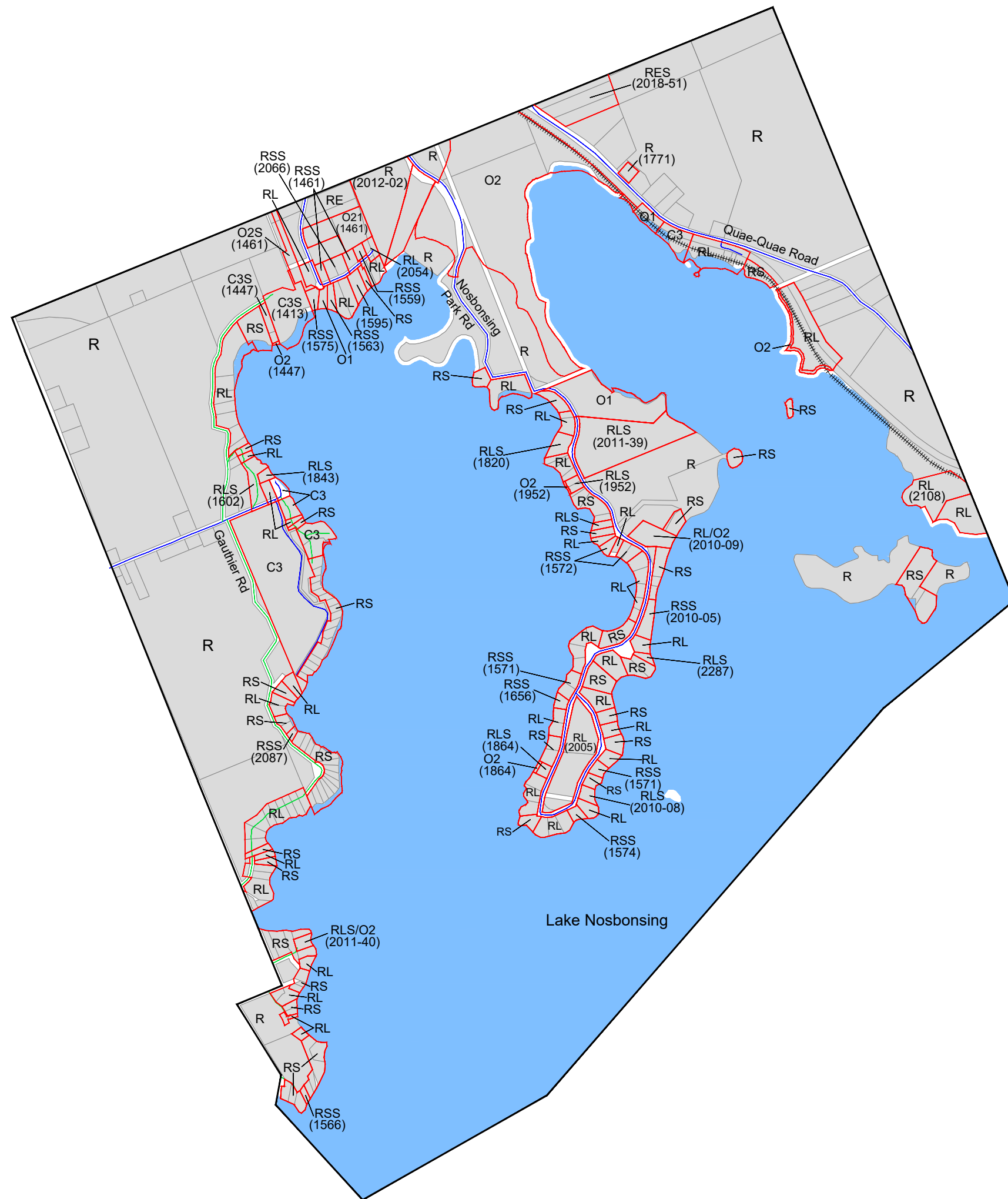


# EAST FERRIS ZONING BY-LAW SCHEDULE A5 DRAFT



Zoning Designations:

Rural	R
Estate Residential	RE
Resort Residential	RS
Lakefront Residential	RL
Hamlet Residential	RH
Urban Residential	RU
Mobile Home Park	RMH
General Commercial	C1
Service Commercial	C2
Resort Commercial	C3
Institutional	I
Light Industrial	M1
General Industrial	M2
Heavy Industrial	M3
Recreational	O1
Conservation	O2

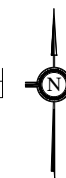
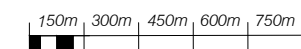
Roads:

Provincial	—
Township	—
Private	—

Digital Map Created By:

CGIS  
52 South Street  
Perth, ON K7H 2G7  
TEL: 613-368-4321  
www.cgis.com

Draft Date: October 2021



Note: The base information on this plan was prepared from a variety of map sources and was used by permission of the Municipality of East Ferris. It is not a legal plan of survey. For precise location of plan features recourse should be had to the original source data.